

Key Facts

Mark's Corner East (Oval) (1 mile)
 2A W Hanover Ave, Randolph, New Jersey, 07869
 Ring of 1 mile

Prepared by Esri
 Latitude: 40.82656
 Longitude: -74.56919

KEY FACTS

3,603

Population

42.6

Median Age



Average Household Size

\$164,108

Median Household Income

EDUCATION

3%

No High School Diploma



11%

High School Graduate



15%

Some College



71%

Bachelor's/Grad/Pr of Degree

BUSINESS



102

Total Businesses



766

Total Employees

EMPLOYMENT



87%

White Collar



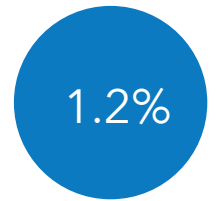
7%

Blue Collar



6%

Services



Unemployment Rate

INCOME



\$164,108

Median Household Income



\$69,309

Per Capita Income



\$1,017,658

Median Net Worth

Households By Income

The largest group: \$200,000+ (40%)

The smallest group: \$15,000 - \$24,999 (0.7%)

Indicator ▲	Value	Diff	
<\$15,000	3.8%	-0.3%	
\$15,000 - \$24,999	0.7%	-4%	█
\$25,000 - \$34,999	4.8%	+0.5%	
\$35,000 - \$49,999	4.5%	-2.5%	█
\$50,000 - \$74,999	5.2%	-7.1%	█
\$75,000 - \$99,999	8.4%	-2.2%	█
\$100,000 - \$149,999	17.3%	-1.4%	█
\$150,000 - \$199,999	15.4%	+2.4%	█
\$200,000+	40%	+14.6%	█

Bars show deviation from Morris County

Key Facts

Mark's Corner East (Oval) (3 miles)
 2A W Hanover Ave, Randolph, New Jersey, 07869
 Ring of 3 miles

Prepared by Esri
 Latitude: 40.82656
 Longitude: -74.56919

KEY FACTS

28,892

Population

43.1

Median Age



Average Household Size

\$159,379

Median Household Income

EDUCATION

3%

No High School Diploma



13%

High School Graduate



17%

Some College



67%

Bachelor's/Grad/Pr of Degree

BUSINESS



789

Total Businesses



9,484

Total Employees

EMPLOYMENT



87%

White Collar



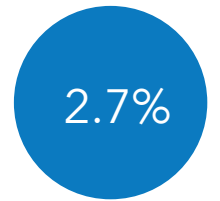
8%

Blue Collar



6%

Services



Unemployment Rate

INCOME



\$159,379

Median Household Income



\$72,915

Per Capita Income



\$878,855

Median Net Worth

Households By Income

The largest group: \$200,000+ (39.3%)

The smallest group: \$15,000 - \$24,999 (2.7%)

Indicator ▲	Value	Diff	
<\$15,000	3.6%	-0.5%	
\$15,000 - \$24,999	2.7%	-2%	
\$25,000 - \$34,999	3.4%	-0.9%	
\$35,000 - \$49,999	4.6%	-2.4%	
\$50,000 - \$74,999	9.1%	-3.2%	
\$75,000 - \$99,999	8.3%	-2.3%	
\$100,000 - \$149,999	15%	-3.7%	
\$150,000 - \$199,999	14%	+1%	
\$200,000+	39.3%	+13.9%	

Bars show deviation from Morris County

Key Facts

Mark's Corner East (Oval) (5 miles)
 2A W Hanover Ave, Randolph, New Jersey, 07869
 Ring of 5 miles

Prepared by Esri
 Latitude: 40.82656
 Longitude: -74.56919

KEY FACTS

112,677

Population

41.3

Median Age



Average Household Size

\$114,632

Median Household Income

EDUCATION

8%

No High School Diploma



20%

High School Graduate



20%

Some College



53%

Bachelor's/Grad/Pr of Degree

BUSINESS



3,813

Total Businesses



47,054

Total Employees

EMPLOYMENT



74%

White Collar



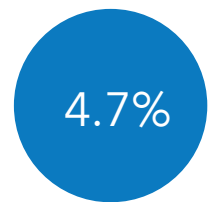
16%

Blue Collar



10%

Services



Unemployment Rate

INCOME



\$114,632

Median Household Income



\$56,651

Per Capita Income



\$405,182

Median Net Worth

Households By Income

The largest group: \$200,000+ (25.8%)

The smallest group: \$25,000 - \$34,999 (3.9%)

Indicator ▲	Value	Diff		
<\$15,000	4.7%	+0.6%		
\$15,000 - \$24,999	4.7%	0		
\$25,000 - \$34,999	3.9%	-0.4%		
\$35,000 - \$49,999	7.4%	+0.4%		
\$50,000 - \$74,999	12.9%	+0.6%		
\$75,000 - \$99,999	9.6%	-1%		
\$100,000 - \$149,999	18.2%	-0.5%		
\$150,000 - \$199,999	12.9%	-0.1%		
\$200,000+	25.8%	+0.4%		

Bars show deviation from Morris County