

Key Facts

Sparta Towne Square (1 mile)
 2 Main St, Sparta, New Jersey, 07871
 Ring of 1 mile

Prepared by Esri
 Latitude: 41.03688
 Longitude: -74.63675

KEY FACTS

2,675

Population

46.8

Median Age



Average Household Size

\$115,439

Median Household Income

EDUCATION

2%

No High School Diploma



22%

High School Graduate



20%

Some College



57%

Bachelor's/Grad/Pr of Degree

BUSINESS



372

Total Businesses



3,654

Total Employees

EMPLOYMENT



85%

White Collar



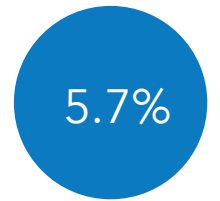
8%

Blue Collar



7%

Services



Unemployment Rate

INCOME



\$115,439

Median Household Income



\$63,048

Per Capita Income



\$541,445

Median Net Worth

Households By Income

The largest group: \$200,000+ (20.9%)

The smallest group: \$15,000 - \$24,999 (5%)

Indicator ▲	Value	Diff	
<\$15,000	6.2%	+2.3%	
\$15,000 - \$24,999	5%	+0.8%	
\$25,000 - \$34,999	5.2%	+0.7%	
\$35,000 - \$49,999	6.6%	+0.3%	
\$50,000 - \$74,999	12%	-3.8%	
\$75,000 - \$99,999	8%	-6.1%	
\$100,000 - \$149,999	17.9%	-4.2%	
\$150,000 - \$199,999	18.4%	+5.1%	
\$200,000+	20.9%	+5.1%	

Bars show deviation from Sussex County

Key Facts

Sparta Towne Square (3 miles)
 2 Main St, Sparta, New Jersey, 07871
 Ring of 3 miles

Prepared by Esri
 Latitude: 41.03688
 Longitude: -74.63675

KEY FACTS

16,143

Population

43.7

Median Age



2.8

Average Household Size

\$139,149

Median Household Income

EDUCATION

2%

No High School Diploma



19%

High School Graduate



22%

Some College



57%

Bachelor's/Grad/Pr of Degree

BUSINESS



775

Total Businesses



7,294

Total Employees

EMPLOYMENT



81%

White Collar



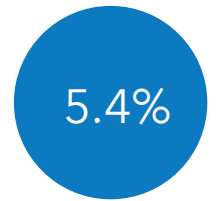
10%

Blue Collar



9%

Services



Unemployment Rate

INCOME



\$139,149

Median Household Income



\$63,459

Per Capita Income



\$849,116

Median Net Worth

Households By Income

The largest group: \$200,000+ (30.8%)

The smallest group: \$25,000 - \$34,999 (2.4%)

Indicator ▲	Value	Diff	
<\$15,000	2.5%	-1.4%	
\$15,000 - \$24,999	2.5%	-1.7%	
\$25,000 - \$34,999	2.4%	-2.1%	
\$35,000 - \$49,999	3.8%	-2.5%	
\$50,000 - \$74,999	10.5%	-5.3%	
\$75,000 - \$99,999	10.2%	-3.9%	
\$100,000 - \$149,999	21.4%	-0.7%	
\$150,000 - \$199,999	15.8%	+2.5%	
\$200,000+	30.8%	+15%	

Bars show deviation from Sussex County

Key Facts

Sparta Towne Square (5 miles)
 2 Main St, Sparta, New Jersey, 07871
 Ring of 5 miles

Prepared by Esri
 Latitude: 41.03688
 Longitude: -74.63675

KEY FACTS

33,727

Population

44.0

Median Age

2.8

Average Household Size

\$126,115

Median Household Income

EDUCATION

4%

No High School Diploma



23%

High School Graduate



24%


Some College



49%

Bachelor's/Grad/Pr of Degree

BUSINESS



1,287

Total Businesses



12,448

Total Employees

EMPLOYMENT



77%

White Collar



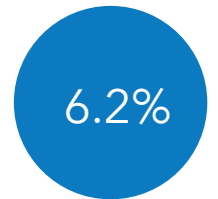
13%

Blue Collar



10%

Services



Unemployment Rate

INCOME



\$126,115

Median Household Income



\$57,353

Per Capita Income



\$709,883

Median Net Worth

Households By Income

The largest group: \$200,000+ (27.1%)

The smallest group: <\$15,000 (2.9%)

Indicator ▲	Value	Diff	
<\$15,000	2.9%	-1%	
\$15,000 - \$24,999	3.2%	-1%	
\$25,000 - \$34,999	3.2%	-1.3%	
\$35,000 - \$49,999	5.2%	-1.1%	
\$50,000 - \$74,999	11.9%	-3.9%	
\$75,000 - \$99,999	10.9%	-3.2%	
\$100,000 - \$149,999	20.4%	-1.7%	
\$150,000 - \$199,999	15.1%	+1.8%	
\$200,000+	27.1%	+11.3%	

Bars show deviation from

Sussex County